



## REGIONE PIEMONTE

ASSESSORATO TURISMO SPORT E TEMPO LIBERO - ACQUE MINERALI E TERMALI - PARCHI NATURALI

SETTORE PIANIFICAZIONE AREE PROTETTE

### SISTEMA REGIONALE DELLE AREE PROTETTE

#### PIANO PAESISTICO DELLA ZONA DI SALVAGUARDIA DELL'ALPE DEVERO

*Legge regionale 24 aprile 1990, n. 50, art.8*

### NORME DI ATTUAZIONE

#### Art. 10

Zone di interesse antropico  
Disposizioni e criteri riguardanti gli edifici

#### SCHEDE E TABELLE

#### CRAMPIOLO b

Deliberazione del Consiglio Regionale n. 618-3421, del 24 febbraio 2000

## SCHEDA EDIFICI

### CRAMPIOLO b

Schede riassuntive edifici	1
Foto paesistiche CRAMPIOLO b	3
Planimetrie CRAMPIOLO b in due epoche diverse: attuale e XIX sec.	6
Foto e schede edifici CRAMPIOLO b	13

agosto 1991

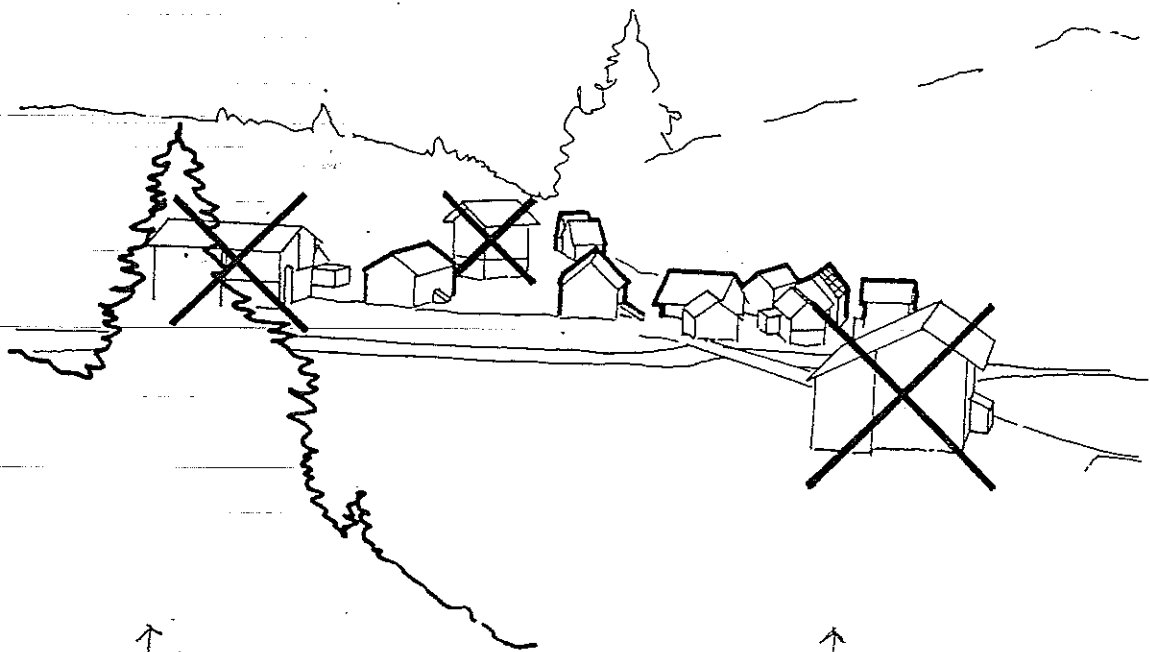
CRANPIOLO b

edificio pre-1950  conservato	edificio pre-1950  alterato o degradato	edificio post-1950	note
	1		PENSIONE "RIFUGIO"
2			
	3		
4			
	5		
6			
7			
8			
9			
		10	
11			
12			
		13	
14			
15			
	16a	16	ALBERGO "LA BAITA"
	17		
		18	
19			
20			
21			
22			
23			
24			
25			
26			
27			
28			
29			
30			
	31		
32			
33			
	34		




agosto 1991

CRAMPICLO b

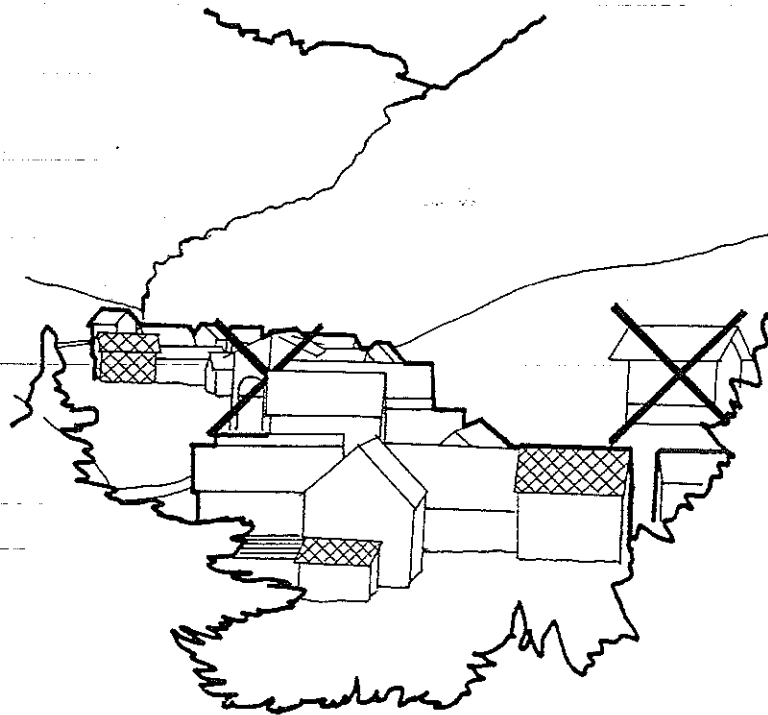


H.B. per il n° 1 e il n° 16 vedi art. 11 fascicolo con schede e tabelle riguardante gli insediamenti turistici




agosto 1991

CRAMPICLO b




↑ 16 vedli art 11




agosto 1991

CRAMPICLO b



↑ vedi art 11

( ↑ per questi edifici  
vedi fascicolo su  
Corte di Andui )

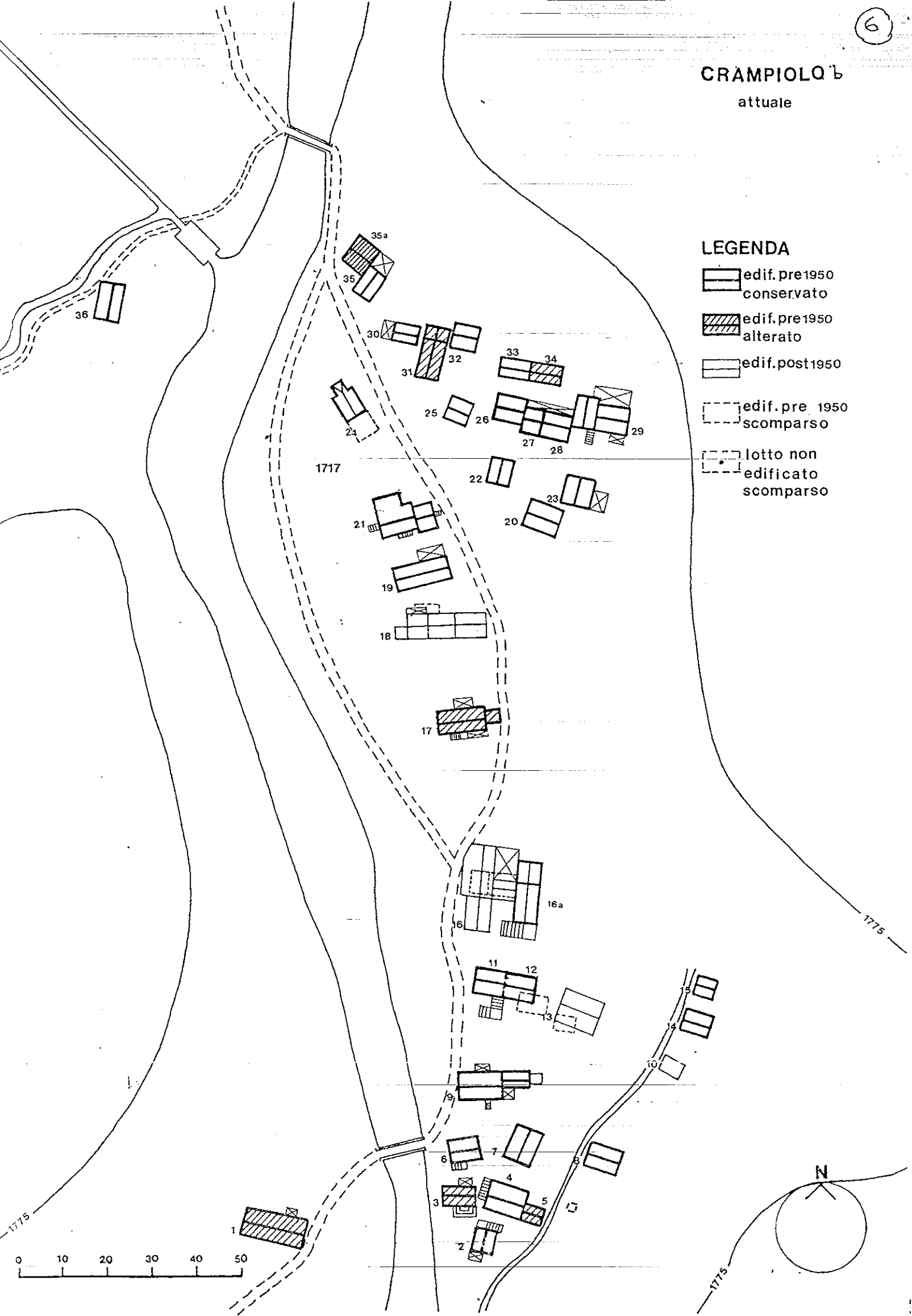


# CRAMPIOLO b

attuale

## LEGENDA

- edif. pre 1950 conservato
- edif. pre 1950 alterato
- edif. post 1950
- edif. pre 1950 scomparso
- lotto non edificato scomparso

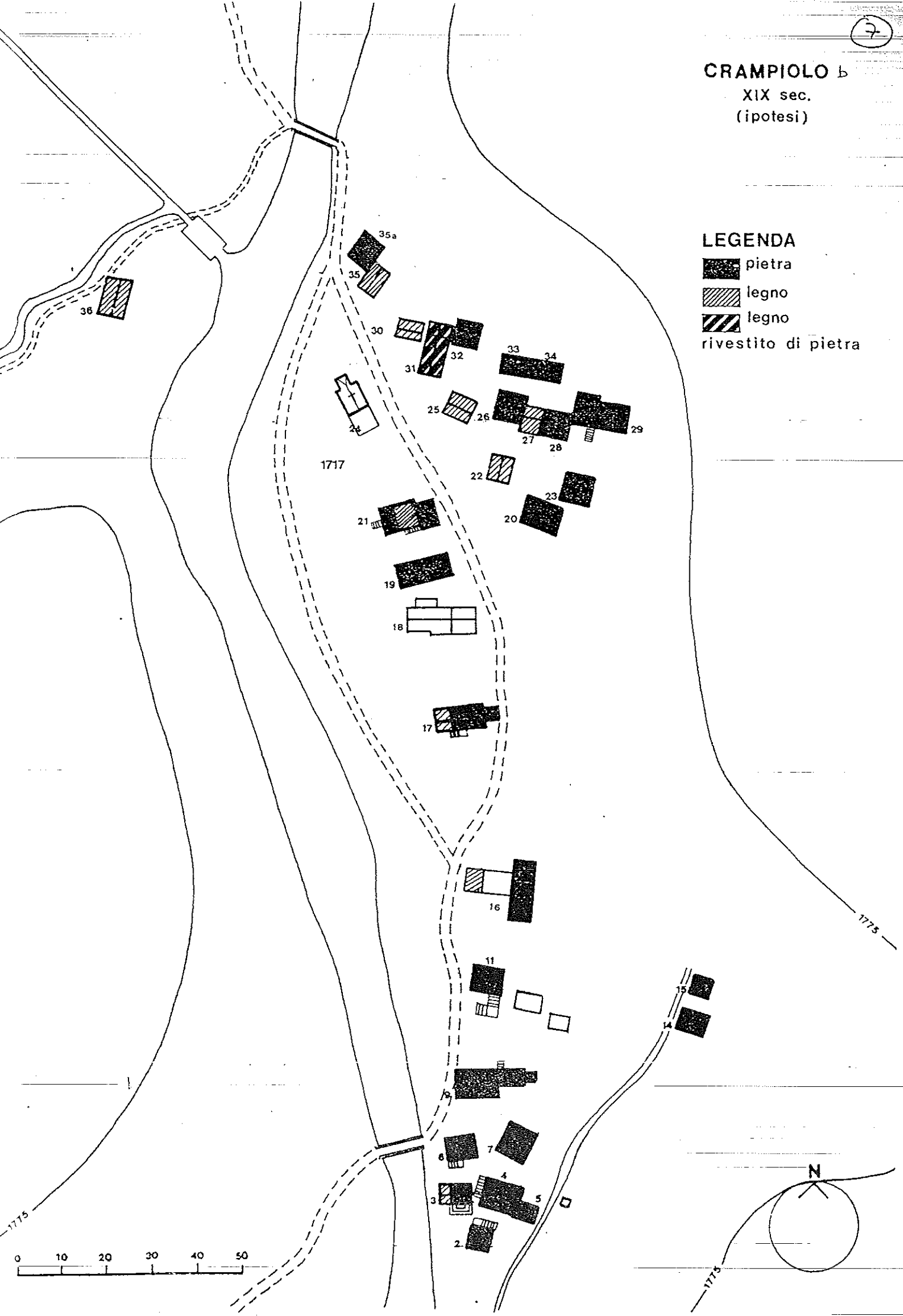




**CRAMPIOLO b**  
XIX sec.  
(ipotesi)

**LEGENDA**

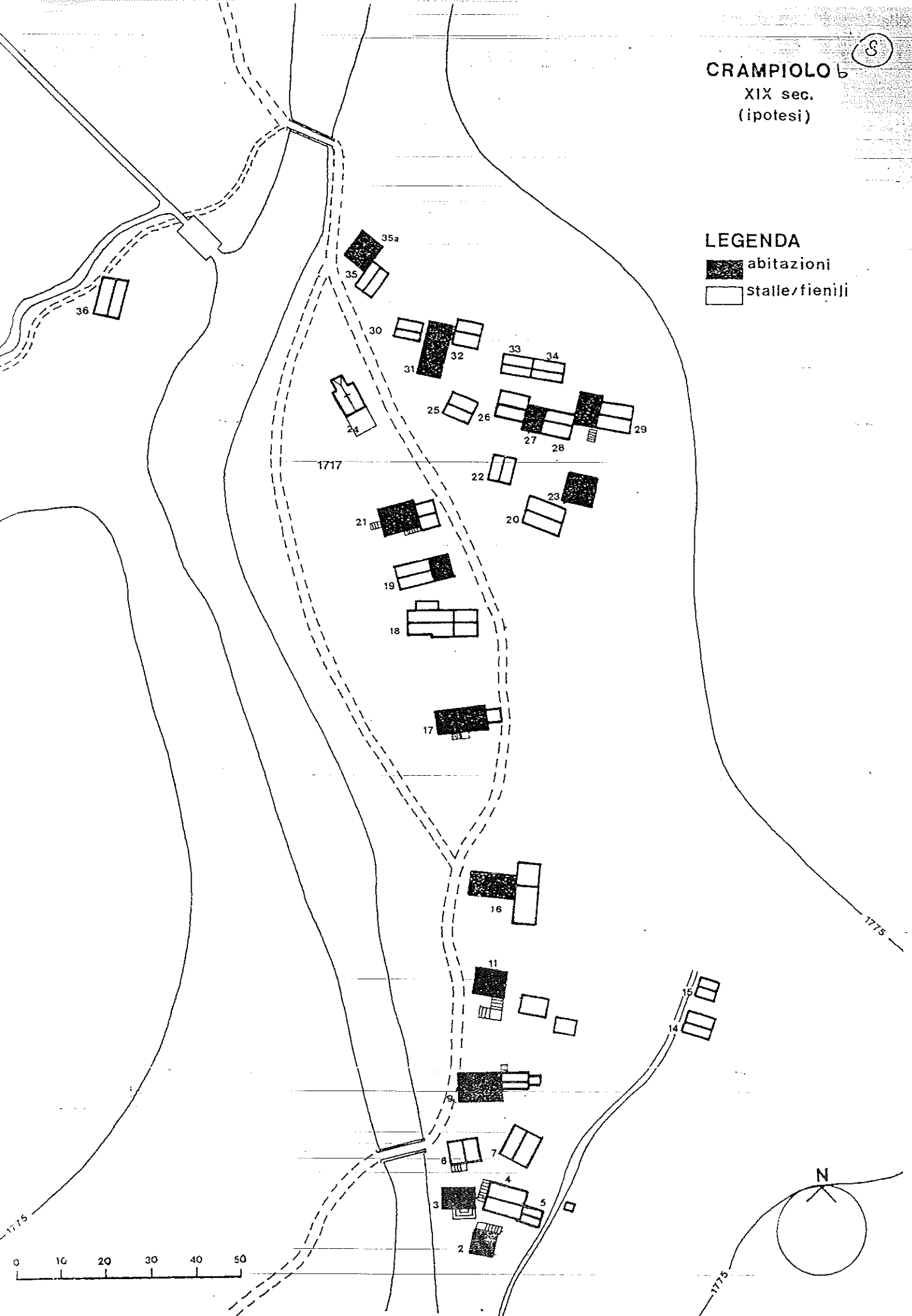
- pietra
- ▨ legno
- ▩ legno rivestito di pietra



CRAMPIOLO 6 8  
XIX sec.  
(ipotesi)

LEGENDA

- abitazioni
- stalle/fienili




Edificio pre 1950 conservato

Intervento ex art. 40

Manutenzione straordinaria senza aumento di volume.

In particolare nella foto: ...

rifare la copertura del volume aggiunto (vedi scheda coperture).

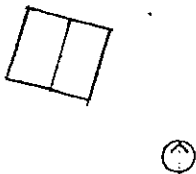

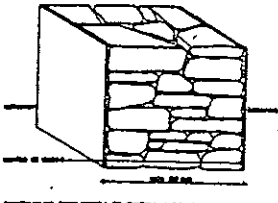
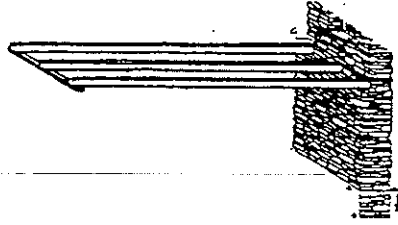
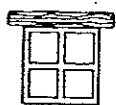
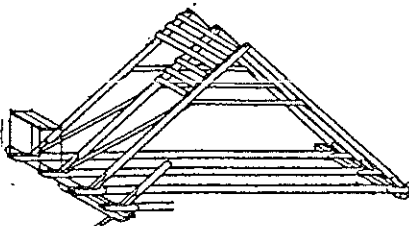



E. PIENILE

ST STALLA

AB ABITAZIONE

DE NON UTILIZZATO O DEPOSITO O MAGAZZINO

<div>scomposizione orientamento</div> <div></div>	<div>dimensioni</div> <div>m. 5.50 m 5.00</div>	<div>funzioni</div> <table><tr><th>originarie</th><th></th><th>attuali</th></tr><tr><td>int</td><td>//</td><td>//</td></tr><tr><td>pt</td><td>ST</td><td>DE</td></tr><tr><td>lp</td><td>AB</td><td>AB</td></tr><tr><td>2p</td><td>//</td><td>//</td></tr><tr><td>s.t.</td><td>DE</td><td>DE</td></tr></table>		originarie		attuali	int	//	//	pt	ST	DE	lp	AB	AB	2p	//	//	s.t.	DE	DE
originarie		attuali																			
int	//	//																			
pt	ST	DE																			
lp	AB	AB																			
2p	//	//																			
s.t.	DE	DE																			
<div>schema distributivo</div> <div></div>	<div>elementi storici</div> <div>SCRITTA RECANTE LA DATA DI COSTRUZIONE: 1644</div> <div>1644</div>																				
<div>muri</div> <div></div>	<div>solai/volte</div> <div></div>																				
<div>aperture</div> <div></div>	<div>scale</div> <div>//</div>																				
<div>struttura del tetto</div> <div></div>	<div>copertura/camini</div> <div></div>																				

Edificio pre 1950 alterato


Intervento ex art. 10

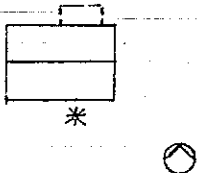

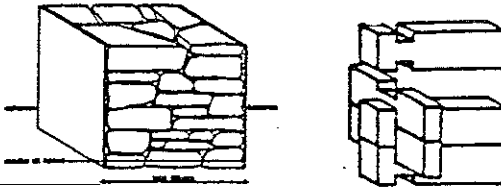
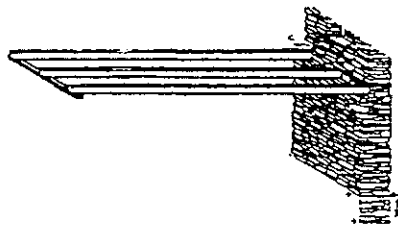

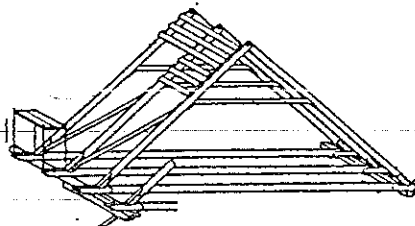

Manutenzione straordinaria senza aumento di volume.

Rifare il volume aggiunto secondo i criteri della tabella B.

In particolare nella foto:

rifare le finestre (vedi scheda finestre).




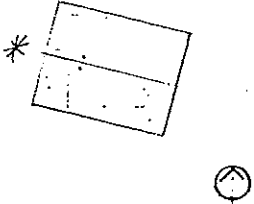
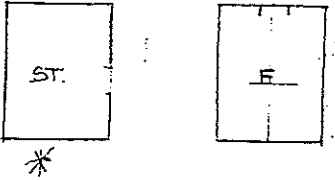
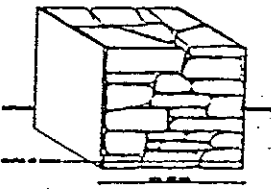
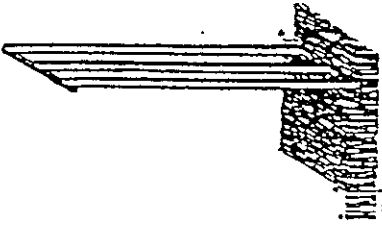
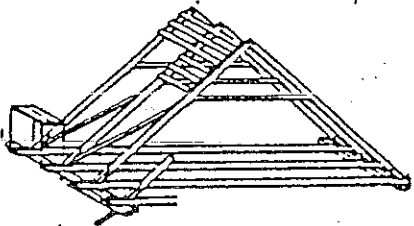

scomposizione orientamento	dimensioni	funzioni	
	m 7.00 m 5.00	originarie	attuali
		int //	//
		pt AB	AB
		lp //	//
		2p //	//
		s.t. DE	DE
schema distributivo		elementi storici	
		//	
muri		solai/volte	
 <small>SEZIONE TRASVERSALE DI FACCIA A SUD</small>			
aperture		scale	
		//	
struttura del tetto		copertura/camini	
			

n° 4 Edificio pre 1950 conservato  
Intervento ex art. 40  
Manutenzione straordinaria con cambio di destinazione d'uso con limitato aumento di volume (vedi tabella D) e con limitata apertura di finestre (vedi scheda finestra).



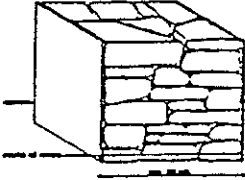
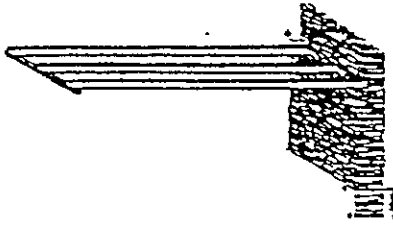



n° 5 Edificio pre 1950 alterato  
Intervento ex art. 40  
Manutenzione straordinaria senza aumento di volume.

In particolare nella foto:  
rifare la copertura (vedi scheda copertura);  
rifare le finestre (vedi scheda finestra);  
rifare l'intonaco (vedi scheda intonaci).



<p>scomposizione orientamento</p> 	<p>dimensioni</p> <p>m 9.00</p> <p>m 7.00</p>	<p>funzioni</p> <table border="1"> <thead> <tr> <th>originarie</th> <th>attuali</th> </tr> </thead> <tbody> <tr> <td>int //</td> <td>//</td> </tr> <tr> <td>pt ST</td> <td>DE</td> </tr> <tr> <td>lp //</td> <td>//</td> </tr> <tr> <td>2p //</td> <td>//</td> </tr> <tr> <td>s.t. F</td> <td>DE</td> </tr> </tbody> </table>		originarie	attuali	int //	//	pt ST	DE	lp //	//	2p //	//	s.t. F	DE
originarie	attuali														
int //	//														
pt ST	DE														
lp //	//														
2p //	//														
s.t. F	DE														
<p>schema distributivo</p> 		<p>elementi storici</p> <p>//</p>													
<p>muri</p>  <p>DETtaglio muratura di pietra a secco</p>		<p>solai/volte</p> 													
<p>aperture</p> <p>//</p>		<p>scale</p> <p>//</p>													
<p>struttura del tetto</p> 		<p>copertura/camini</p> 													





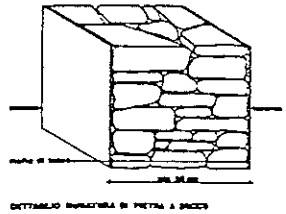
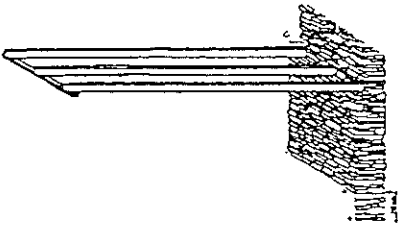
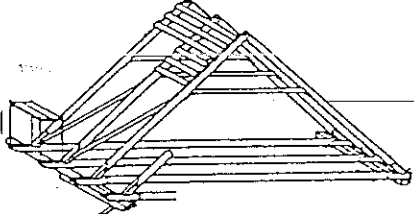

scomposizione orientamento	dimensioni	funzioni	
	m 5.00 m 4.00	originarie int " " pt AB lp " 2p " s.t. DE	attuali " " AB AB " DE
schema distributivo 		elementi storici //	
muri 		solai/volte 	
aperture  ALTERATE		scale //	
struttura del tetto 		copertura/camini  ALTERATA	

Edificio rurale pre 1950 conservato

Intervento ex art. 40

Restauro conservativo con cambio di destinazione d'uso con aumento di volume (vedi tabella D) e con limitata apertura di finestre (vedi scheda finestre).



scomposizione orientamento  	dimensioni  m.700 m.550	funzioni <div> <div>originarie</div> <div>attuali</div> </div>	
schema distributivo  		elementi storici  //	
muri  		solai/volte  	
aperture  //		scale  //	
struttura del tetto  		copertura/camini  	


agosto 1991

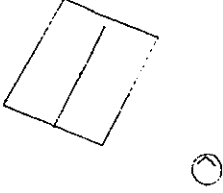

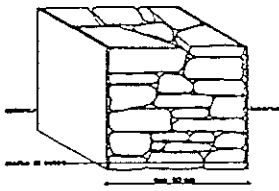
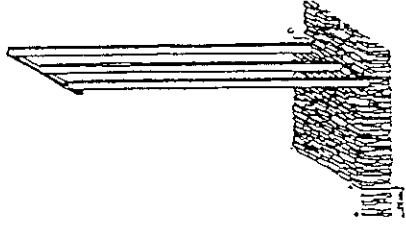
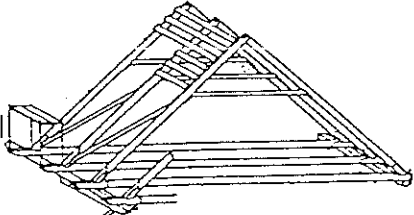

b  
CRAMPIOLO edificio 7

Edificio rurale pre 1950 conservato

Intervento ex art. 10

Manutenzione straordinaria con cambio di destinazione d'uso con limitato aumento di volume (vedi Tabella D) e con limitata apertura di finestre (vedi scheda finestre).



scomposizione orientamento	dimensioni	funzioni	
		originarie	attuali
	m 8.00 m 7.00	int // pt ST lp // 2p // s.t. F	// DE // // DE
schema distributivo 	elementi storici //		
muri  <p>DETtaglio muratura in pietre e mattoni</p>	solai/volte 		
aperture //	scale //		
struttura del tetto 	copertura/camini 		

agosto 1991

CRAMPIOLO edificio 8


20

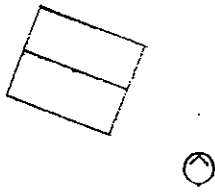

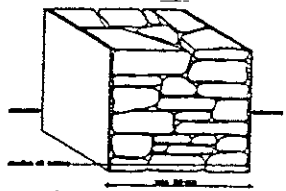
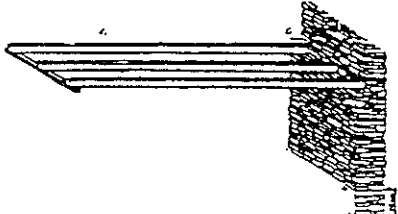



Edificio rurale pre 1950 conservato

Intervento ex art. 40

Manutenzione straordinaria con cambio di destinazione d'uso senza  
aumento di volume e con limitata apertura di finestre  
(vedi scheda finestre).

(M.B. casera formaggi)




scomposizione orientamento 	dimensioni  m. 7.50 m. 6.00	funzioni originarie      attuali	
schema distributivo 		elementi storici  SCRITTA : SOPRA LA PORTA RECANTE LA DATA DI COSTRUZIONE : 1949  O 1949 F	
muri  DETAGLIO INQUADRA DI PIETRA A SECCO		solai/volte 	
aperture 		scale  //	
struttura del tetto 		copertura/camini 	

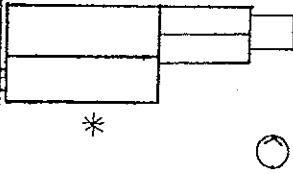
Edificio pre 1950 conservato  
Intervento ex art. 10

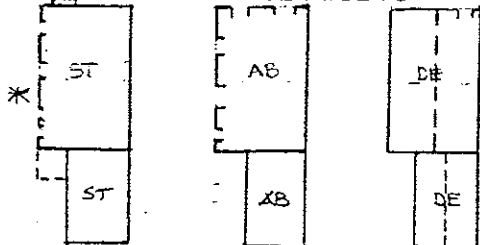
Manutenzione straordinaria con limitato aumento di volume (Mappale 169)  
E' consentito ricostruire il volume aggiunto secondo i criteri della Tabella B  
Qualora non fosse possibile prolungare l'edificio di cui al mappale 169,  
è consentito il suo ampliamento in altezza come previsto in Tabella D

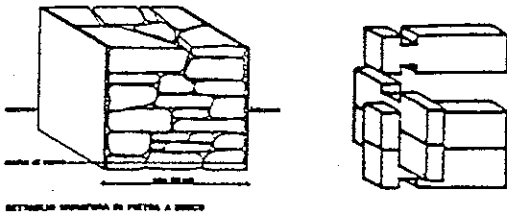
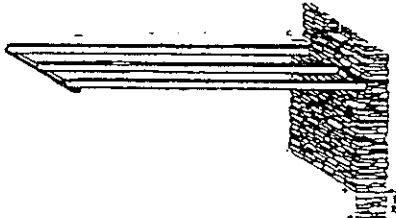
In particolare nella foto:  
Rifare l'intonaco (vedi scheda intonaci)




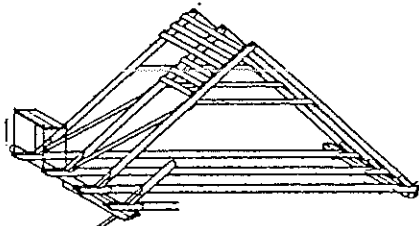



scomposizione orientamento	dimensioni	funzioni	
	m. 19.00 m. 6.00	originarie	attuali
		int //	//
		pt ST	DE
		lp AB	AB
		2p //	//
		s.t. DE	DE

schema distributivo	elementi storici
	SCRITTA SUL RUSTICO. G.M.F. 1844

muri	solai/volte
	


aperture	scale
	//

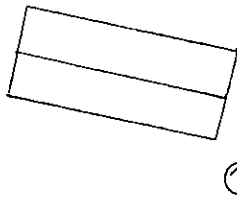
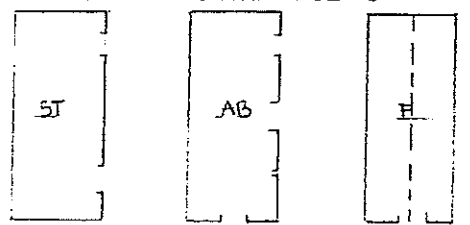
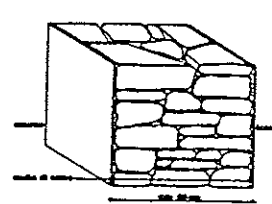


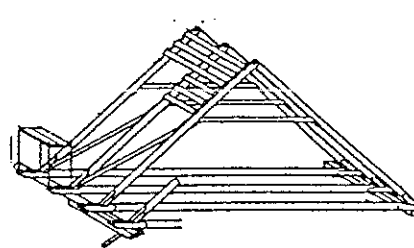
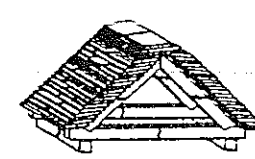
struttura del tetto	copertura/camini
	

Edificio rurale pre 1950 conservato

Intervento ex art. 10

Manutenzione straordinaria con cambio di destinazione d'uso senza aumento di volume.




<div>scomposizione orientamento</div> <div></div>	<div>dimensioni</div> <div>m 14.00 m 6.00</div>	<div>funzioni</div> <div><div>originarie</div><div>attuali</div></div> <div><div>int</div><div>pt</div><div>lp</div><div>2p</div><div>s.t.</div></div> <div><div>//</div><div>ST</div><div>AB</div><div>//</div><div>E</div></div> <div><div>//</div><div>DE</div><div>F</div><div>//</div><div>DE</div></div>	
<div>schema distributivo</div> <div></div>	<div>elementi storici</div> <div>NOTARE SULLA FACCIATA UNA NICCHIA PER MADONNA</div>		
<div>muri</div> <div><p>DETtaglio muratura di pietre a secco</p></div>	<div>solai/volte</div> <div></div>		
<div>aperture</div> <div></div>	<div>scale</div> <div>//</div>		
<div>struttura del tetto</div> <div></div>	<div>copertura/camini</div> <div></div>		

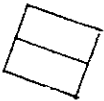
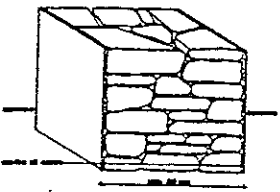
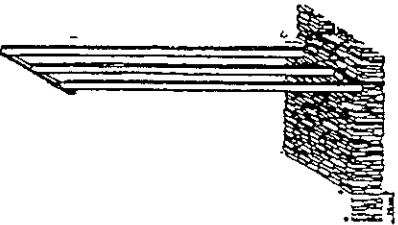
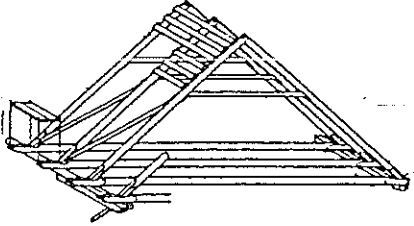

Edificio pre 1950 conservato "Casera formaggio"

Intervento ex articolo 10

Risanamento conservativo con eventuale aumento di volume (Tabella D) fino ad un massimo di un metro sul retro.

Mantenere gli aggetti del tetto e aprire le finestre solo sui lati



scomposizione orientamento	dimensioni	funzioni	
		originarie	attuali
	m 5.00 m 4.50	int // pt DE lp // 2p // s.t. //	// DE // // //
schema distributivo		elementi storici  SCRITTA SULLA FACCIATA RECANTE LA DEDICAZIONE:  S. G. 1879 FF.	
muri		solai/volte	
			
aperture		scale	
		copertura/camini	
			

Edificio pre 1950 alterato

Intervento ex art. 40


Manutenzione straordinaria senza aumento di volume.

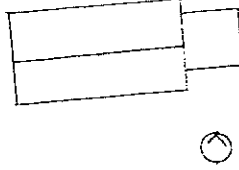
In particolare nella foto:

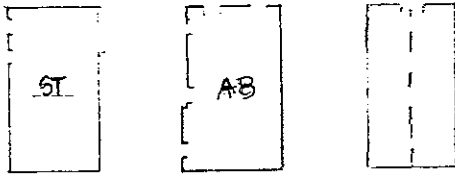
rifare le finestre (vedi scheda finestre);

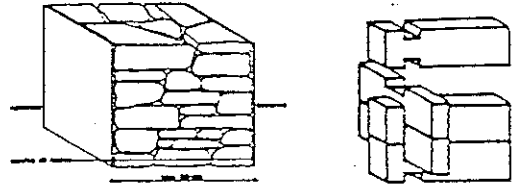
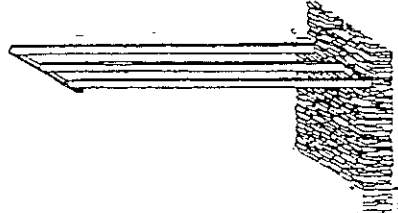
rifare l'intonaco (vedi scheda intonaci);

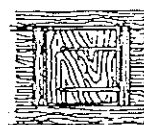
ripristinare la pietra a vista del basamento (vedi scheda muratura).

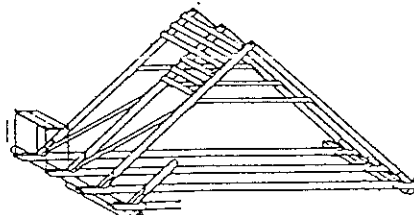



scomposizione orientamento	dimensioni	funzioni	
	m 14,00 m 6,00	originarie	attuali
		int //	//
		pt ST	DE
		lp AB	AB
		2p //	//
		s.t. 0	AB

schema distributivo	elementi storici
	//

muri	solai/volte
 <small>SEZIONI TRASVERSALI DI MURATA A BICOCCO</small>	

aperture	scale
	//

struttura del tetto	copertura/camini
	

Edificio rurale pre 1950 conservato

Intervento ex art. 10


Manutenzione straordinaria con cambio di destinazione d'uso senza aumento di volume.

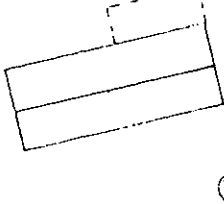
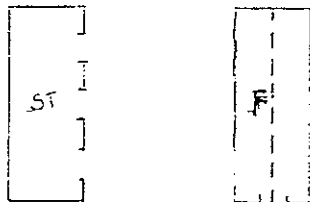
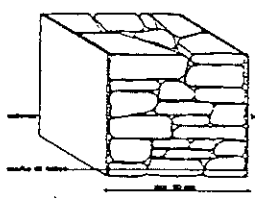
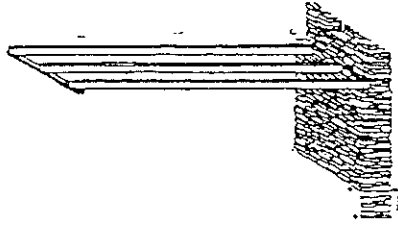
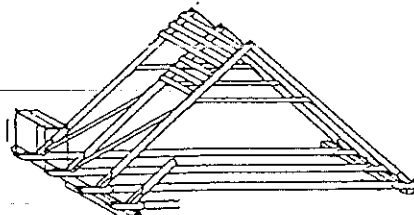





agosto 1991

CRAMPIOLO<sup>b</sup> edificio 19



<p>scomposizione orientamento</p> 	<p>dimensioni</p> <p>m. 12.00 m. 5.00</p>	<p>funzioni</p> <table><thead><tr><th colspan="2">originarie</th><th>attuali</th></tr></thead><tbody><tr><td>int</td><td>//</td><td>//</td></tr><tr><td>pt</td><td>ST</td><td>AB+DE</td></tr><tr><td>lp</td><td>//</td><td>//</td></tr><tr><td>2p</td><td>//</td><td>//</td></tr><tr><td>s.t.</td><td>F</td><td>AB</td></tr></tbody></table>		originarie		attuali	int	//	//	pt	ST	AB+DE	lp	//	//	2p	//	//	s.t.	F	AB
originarie		attuali																			
int	//	//																			
pt	ST	AB+DE																			
lp	//	//																			
2p	//	//																			
s.t.	F	AB																			
<p>schema distributivo</p> 	<p>elementi storici</p> <p>//</p>																				
<p>muri</p>  <p>DETtaglio muratura di pietra e mattoni</p>	<p>solai/volte</p> 																				
<p>aperture</p> <p>//</p>	<p>scale</p> <p>//</p>																				
<p>struttura del tetto</p> 	<p>copertura/camini</p> 																				

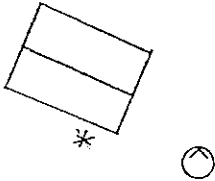
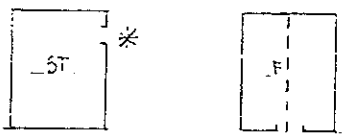
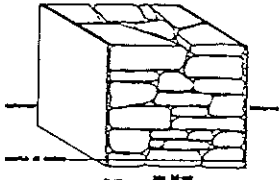
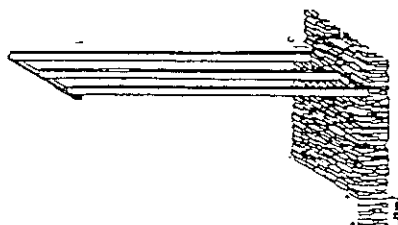
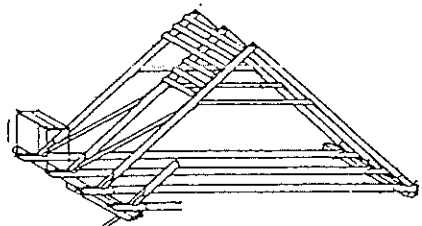

agosto 1991

CRAMPIOLO b edificio 20

Edificio rurale pre 1950 conservato  
Intervento ex art. 10

Manutenzione straordinaria con cambio di destinazione d'uso con aumento di volume (vedi Tabella D) e con limitata apertura di finestre (vedi Scheda Finestre). L'edificio può essere allungato al massimo di un metro.



scomposizione orientamento 	dimensioni m 8.00 m 6.00	funzioni originarie      attuali	
schema distributivo 		elementi storici //	
muri 		solai/volte 	
aperture //		scale //	
struttura del tetto 		copertura/camini 	

agosto 1991

<sup>b</sup>  
Crampio edificio 21

Edificio pre 1950 conservato  
Intervento ex art. 10


Edificio 21a): restauro conservativo  
Edificio 21b): risanamento conservativo

In particolare nella foto:

- sistemare in pietra a vista lo zoccolo e l'intonaco della parte posteriore
- eseguire il parapetto della scaletta (vedi scheda parapetti) e togliere la lamiera
- eseguire il comignolo (vedi scheda comignoli)

21a

21b




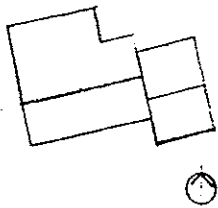
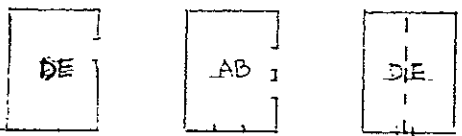
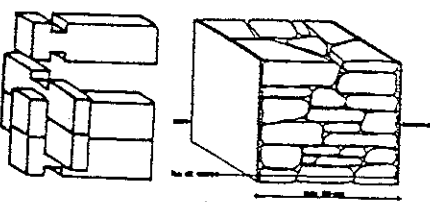
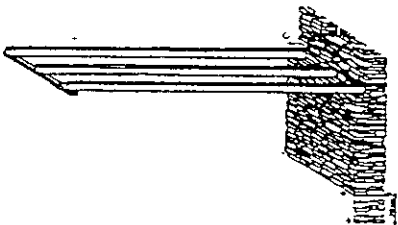
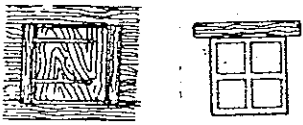

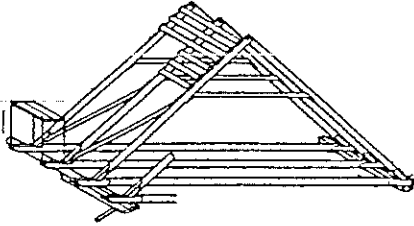
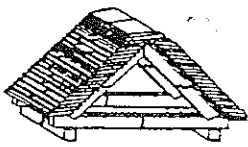
34515

agosto 1991

b  
CRAMPIOLO edificio 21

21a



scomposizione orientamento 	dimensioni m 8.00 m 6.00	funzioni originarieattuali	
schema distributivo 		elementi storici SCRITTA RECANTE LA DEDICAZIONE: G. P. BENTANTONIO F. T. E. + I. 6. 7. 9. 6 ↑ TRAVE ↑ TRAVE	
muri  <p>DETtaglio muratura in pietra a secco</p>		solai/volte 	
aperture 		scale 	
struttura del tetto 		copertura/camini 	

agosto 1991

b  
CRAMPIOLO edificio 22

Edificio pre 1950 conservato (edificio di eccezionale pregio, probabilmente molto antico: XVI sec.)

Intervento ex art. 10

Manutenzione straordinaria senza aumento di volume.


In particolare nella foto:

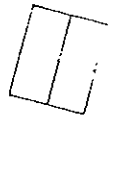
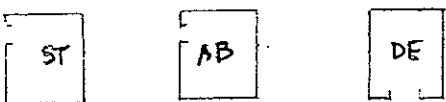

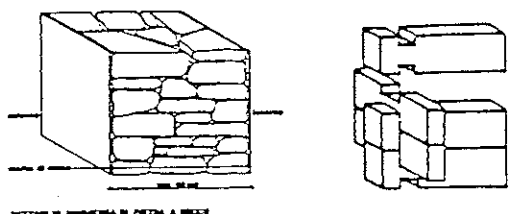
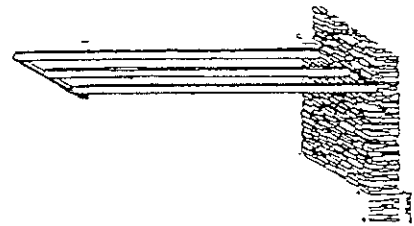
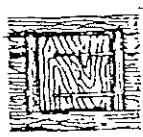

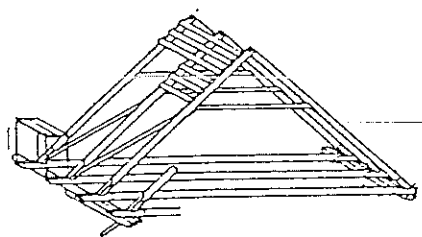
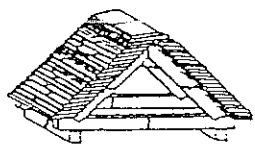
ripristinare la pietra a vista del basamento (vedi scheda muratura).





Nota: le modifiche realizzate nel corso della redazione di questo piano paesistico, pur realizzate con rispetto della volumetria complessiva, hanno purtroppo alterato la "eccezionale" qualità formale di questo edificio, probabilmente uno dei più antichi. In particolare è stata eliminata la pietra nella parte posteriore per sostituirla con blocchetti di cemento; è stato leggermente alterato il tetto; sono state cambiate le proporzioni della facciata, con una leggera sopraelevazione del tetto; sono state modificate le aperture.




scomposizione orientamento	dimensioni	funzioni	
		originarie	attuali
	m 6.00 m 5.00	int // pt ST lp AB 2p // s.t. DE	// DE AB // AB
schema distributivo		elementi storici	
			
muri		solai/volte	
			
aperture		scale	
			
struttura del tetto		copertura/camini	
			

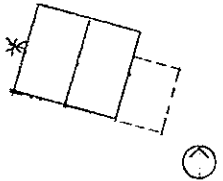
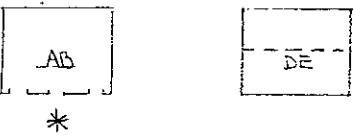
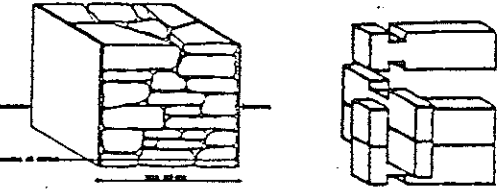
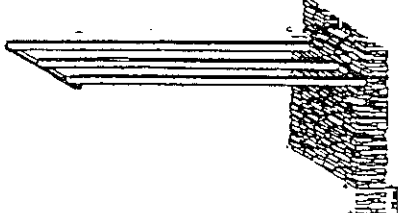
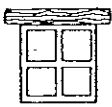
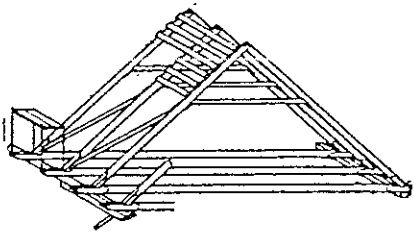

Edificio pre 1950 conservato  
Intervento ex art. 40  
Restauro conservativo senza aumento di volume.  
Rifare il volume aggiunto secondo i criteri della tabella B.



agosto 1991

CRAMPIOLO edificio 23



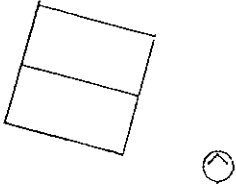
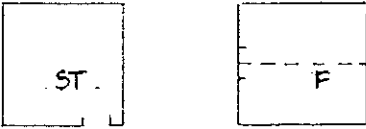
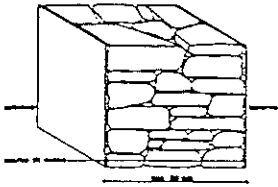
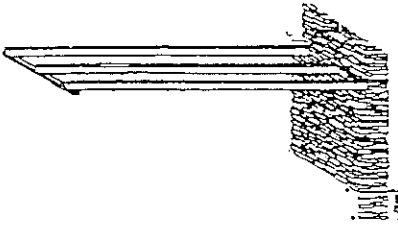
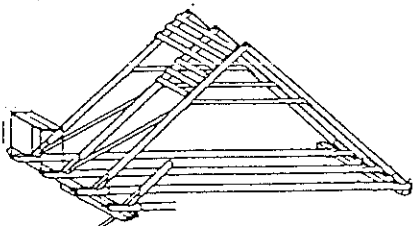

scomposizione orientamento	dimensioni	funzioni	
		originarie	attuali
	<p>m. 7.00</p> <p>m. 6.00</p>	<p>int //</p> <p>pt AB</p> <p>lp //</p> <p>2p //</p> <p>s.t. DE</p>	<p>//</p> <p>AB</p> <p>//</p> <p>//</p> <p>DE</p>
schema distributivo		elementi storici	
		<p>SCRITTA: SUL CAMINO:</p> <p>CAFFE</p>	
muri		solai/volte	
			
aperture		scale	
		<p>//</p>	
struttura del tetto		copertura/camini	
			

Edificio rurale pre 1950 conservato

Intervento ex art. 40

Manutenzione straordinaria con cambio di destinazione d'uso e con limitato aumento di volume (vedi tabella D).



scomposizione orientamento 	dimensioni m 8.00 m 7.00	funzioni originarie      attuali	
schema distributivo 		elementi storici //	
muri  <small>DETtaglio muratura in pietra a secco</small>		solai/volte 	
aperture //		scale //	
struttura del tetto 		copertura/camini 	

agosto 1991

CRAMPIOLO b edifici 27 28

Edificio 27

Edificio pre 1950 conservato (casa settecentesca)

Intervento ex art. 10

Ristrutturazione edilizia senza aumento di volume

Demolire il volume aggiunto senza alterare il perimetro originario

Edificio 28

Edificio pre 1950 conservato (casa settecentesca)


Intervento ex art. 10

Ristrutturazione edilizia con limitato aumento di volume (vedi Tabella D) e limitata apertura di finestre (vedi scheda finestre)

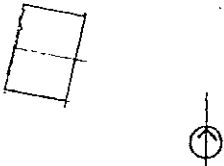


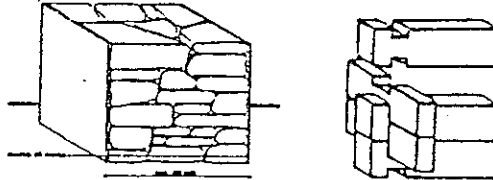
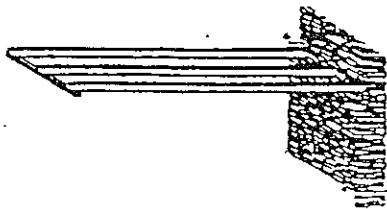




27

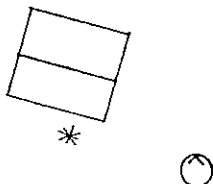
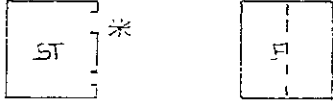

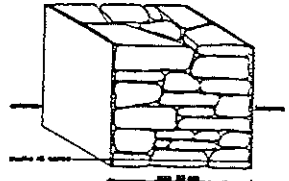
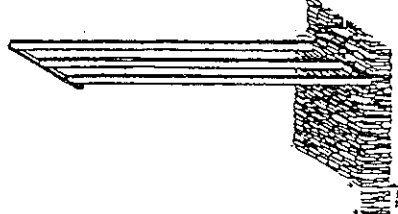
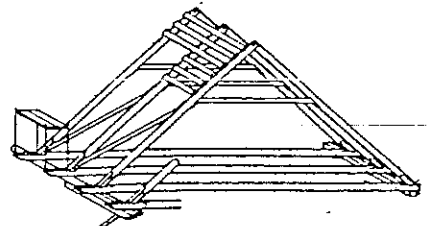
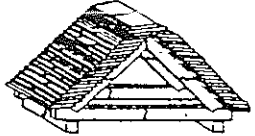


28





scomposizione orientamento	dimensioni	funzioni	
		originarie	attuali
	m. 4.00 m. 6.00	int. _____ pt. AB lp. AB 2p. " s.t. DE	_____ AB AB " DE
schema distributivo		elementi storici	
			
muri		solai/volte	
			
aperture		scale	
			
struttura del tetto		copertura/camini	
			

<p>scomposizione orientamento</p> 	<p>dimensioni</p> <p>m. 6.50 m. 6.00</p>	<p>funzioni</p> <table><tr><th>originarie</th><th></th><th>attuali</th></tr><tr><td>int</td><td>//</td><td>//</td></tr><tr><td>pt</td><td>ST</td><td>DE</td></tr><tr><td>lp</td><td>//</td><td>//</td></tr><tr><td>2p</td><td>//</td><td>//</td></tr><tr><td>s.t.</td><td>F</td><td>DE</td></tr></table>		originarie		attuali	int	//	//	pt	ST	DE	lp	//	//	2p	//	//	s.t.	F	DE
originarie		attuali																			
int	//	//																			
pt	ST	DE																			
lp	//	//																			
2p	//	//																			
s.t.	F	DE																			
<p>schema distributivo</p> 		<p>elementi storici</p> <p>DATA SOTTO GRONDA</p> <p>I7GT 89</p> 																			
<p>muri</p>  <p>DETtaglio SOTTOVITA DI PIETRA A BICO</p>	<p>solai/volte</p> 																				
<p>aperture</p>	<p>scale</p> <p>//</p>																				
<p>struttura del tetto</p> 	<p>copertura/camini</p> 																				

agosto 1991

CRAMPIOLO b edificio 29

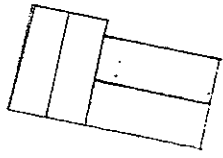
Edificio pre 1950 conservato (casa settecentesca)  
Intervento ex art. 10

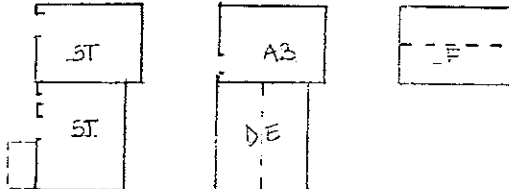
Rifare il volume aggiunto sul retro secondo i criteri della Tabella B  
Rifare la parte con tetto in lamiera (vedi Scheda coperture)

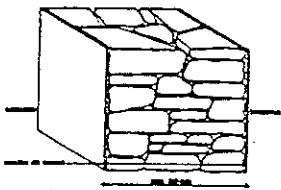
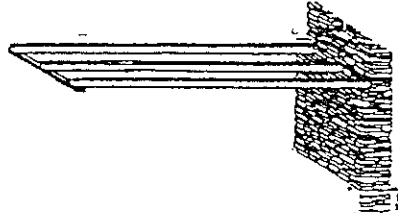
Edificio 29a: risanamento conservativo senza aumento di volume (parte alta)

Edificio 29b: manutenzione straordinaria con recupero del volume sul retro (parte bassa) con i criteri della Tabella D.

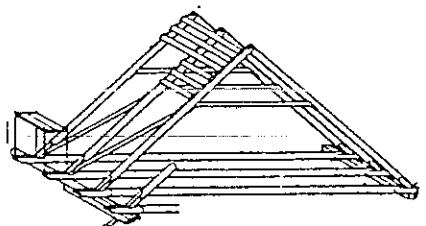



scomposizione orientamento	dimensioni	funzioni	
	m 12.5 m 7.00	originarie	attuali
		int //	//
		pt ST	DE
		lp AB	AB
		2p //	//
		s.t. DE	DE

schema distributivo	elementi storici
	DATA SOPRA LA PORTA DELLA BAITA : 1778

muri	solai/volte
 <small>SEZIONE INQUADRA IN PIETRA E BICO</small>	

aperture	scale
	//

struttura del tetto	copertura/camini
	

agosto 1991

CRAMPIOLO edifici 31 - 32

Edifici pre 1950 conservati

Interventi ex art. 10


Manutenzione straordinaria senza aumento di volume.

In particolare nella foto:

restaurare le finestre (vedi scheda finestre);

restaurare l'intonaco (vedi scheda intonaci).


31 ↓

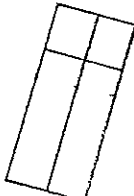
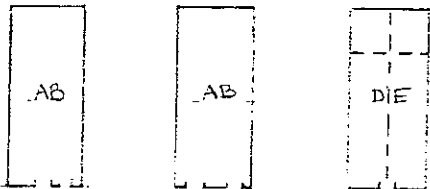
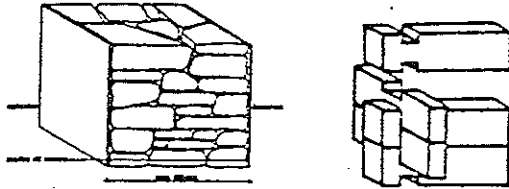
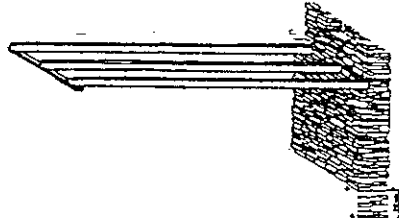

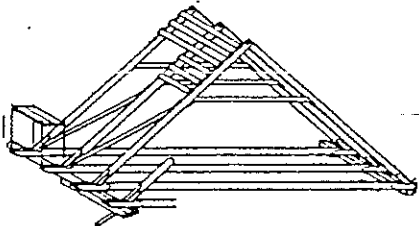



b

agosto 1991

CRAMPIOLO edifici 31 - 32



<div>scomposizione orientamento</div> <div></div>	<div>dimensioni</div> <div>m. 12 00 m. 5 00</div>	<div>funzioni</div> <div>originarie</div> <div>attuali</div> <div>int // pt AB lp AB 2p // s.t. DE</div> <div>// AB AB // DE</div>	
<div>schema distributivo</div> <div></div>	<div>elementi storici</div> <div>//</div>		
<div>muri</div> <div></div> <div>SEZIONE TRASVERSALE DI MURALE A BRICK</div>	<div>solai/volte</div> <div></div>		
<div>aperture</div> <div></div>	<div>scale</div> <div>//</div>		
<div>struttura del tetto</div> <div></div>	<div>copertura/camini</div> <div></div>		

### Edificio 33

Edificio pre 1950 conservato

Intervento ex art. 10

Manutenzione straordinaria senza aumento di volume

In particolare nella foto:

- ricostruire la scala (vedi scheda scale)

### Edificio 34


Edificio pre 1950 alterato

Intervento ex art. 10

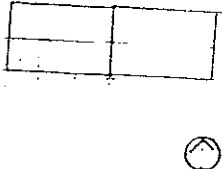
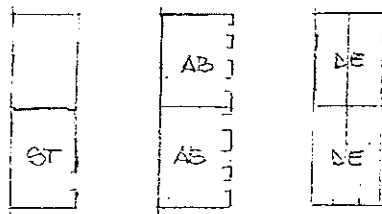
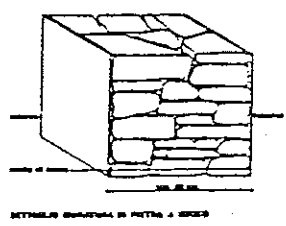
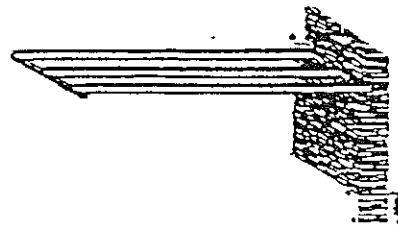
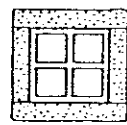
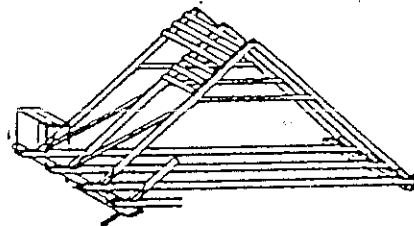

Manutenzione straordinaria senza aumento di volume

In particolare nella foto:

- rifare l'intonaco (vedi scheda intonaci)
- rifare la copertura (vedi scheda coperture)





scomposizione orientamento	dimensioni	funzioni	
		originarie	attuali
	<p>m. 14.00</p> <p>m. 4.50</p>	<p>int ST</p> <p>pt AB</p> <p>lp //</p> <p>2p //</p> <p>s.t. E</p>	<p>DE</p> <p>AB</p> <p>//</p> <p>//</p> <p>DE</p>
schema distributivo		elementi storici	
		<p>//</p>	
muri		solai/volte	
			
aperture		scale	
		<p>//</p>	
struttura del tetto		copertura/camini	
			

agosto 1991


CRAMPIOLO edificio 35

Edificio pre 1950 costituito da un corpo di fabbrica conservato, di particolare pregio (edificio 35a) ed uno adiacente alterato (edificio 35b)

Edificio 35a

Intervento ex art. 10

Restauro conservativo





Edificio 35b:

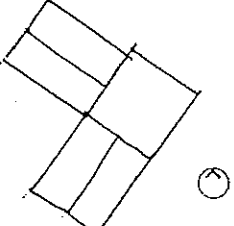
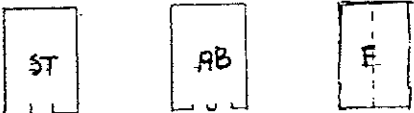
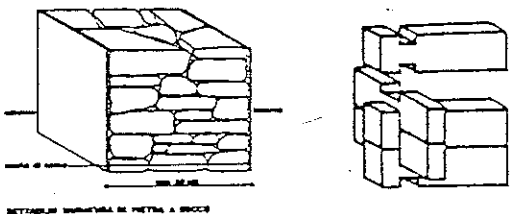
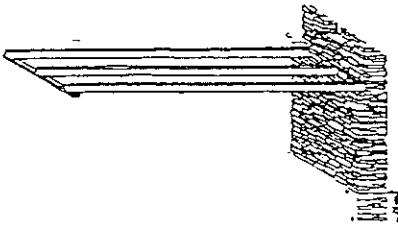

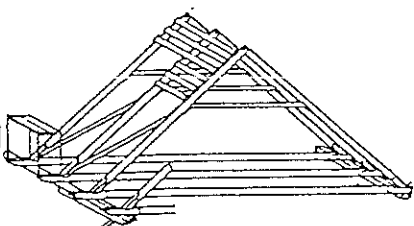
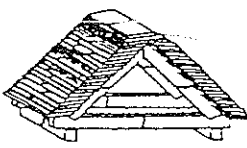
Interventi ex articolo 10

Manutenzione straordinaria senza aumento di volume

In particolare nella foto:

- ricostruire il tetto
- rifare le finestre (vedi scheda finestre)
- rifare le porte (vedi scheda porte)
- rifare l'intonaco (vedi scheda intonaco)




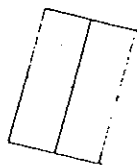
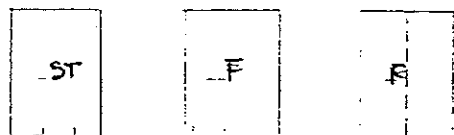
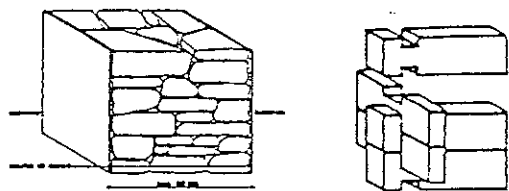
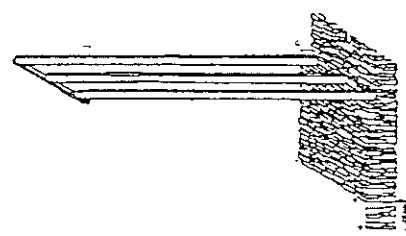
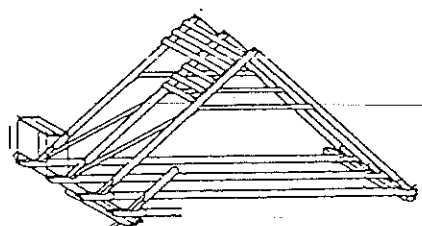
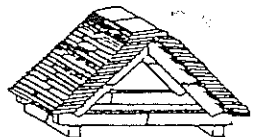
scomposizione orientamento	dimensioni	funzioni	
	<p>m 7.00 m 5.00</p>	<p>originarie</p> <p>int // pt ST lp AB 2p // s.t. F</p>	<p>attuali</p> <p>// DE AB // DE</p>
<p>schema distributivo (solo piano al. ligneo)</p> <div data-bbox="247 873 662 985">  </div>		<p>elementi storici</p> <p>//</p>	
<p>muri</p> <div data-bbox="188 1131 702 1344">  </div>		<p>solai/volte</p> <div data-bbox="885 1120 1284 1344">  </div>	
<p>aperture</p> <div data-bbox="391 1456 534 1579">  </div>		<p>scale</p> <p>//</p>	
<p>struttura del tetto</p> <div data-bbox="263 1713 678 1937">  </div>		<p>copertura/camini</p> <div data-bbox="957 1769 1204 1915">  </div>	

Edificio rurale pre 1950 conservato

Intervento ex art. 10

Manutenzione straordinaria con cambio di destinazione d'uso senza aumento di volume (vedi tabella A) e con limitata apertura di finestra (vedi scheda finestre).



<div>scomposizione orientamento</div> <div></div>	<div>dimensioni</div> <div>m 9.00 m 6.00</div>	<div>funzioni</div> <div><table><tr><th>originarie</th><th></th><th>attuali</th></tr><tr><td>int</td><td>//</td><td>//</td></tr><tr><td>pt</td><td>ST</td><td>DE</td></tr><tr><td>lp</td><td>F</td><td>F</td></tr><tr><td>2p</td><td>//</td><td>//</td></tr><tr><td>s.t.</td><td>F</td><td>DE</td></tr></table></div>	originarie		attuali	int	//	//	pt	ST	DE	lp	F	F	2p	//	//	s.t.	F	DE
originarie		attuali																		
int	//	//																		
pt	ST	DE																		
lp	F	F																		
2p	//	//																		
s.t.	F	DE																		
<div>schema distributivo</div> <div></div>	<div>elementi storici</div> <div>//</div>																			
<div>muri</div> <div></div> <div>SETTORIALI: MURATURA DI PIETRA E MURATURA DI COTTO</div>	<div>solai/volte</div> <div></div>																			
<div>aperture</div>	<div>scale</div> <div>//</div>																			
<div>struttura del tetto</div> <div></div>	<div>copertura/camini</div> <div></div>																			